




**Operação Integrada
de Gestão da Paisagem
Serra da Estrela Sul**







































**Planta das
Unidades de Intervenção**

Legenda

Limites Administrativos

-  Freguesias
-  AIGP_Serra Estrela Sul
-  Localidades_AIGPSES

Unidades de Intervenção

- | | | | | |
|--|--|--|--|--|
|  UI_001 |  UI_010 |  UI_019 |  UI_028 |  UI_037 |
|  UI_002 |  UI_011 |  UI_020 |  UI_029 |  UI_038 |
|  UI_003 |  UI_012 |  UI_021 |  UI_030 |  UI_039 |
|  UI_004 |  UI_013 |  UI_022 |  UI_031 |  UI_040 |
|  UI_005 |  UI_014 |  UI_023 |  UI_032 |  UI_041 |
|  UI_006 |  UI_015 |  UI_024 |  UI_033 |  UI_042 |
|  UI_007 |  UI_016 |  UI_025 |  UI_034 | |
|  UI_008 |  UI_017 |  UI_026 |  UI_035 | |
| UI_009 | UI_018 | UI_027 | UI_036 | |

Sistema de Coordenadas:
PT-TM06 / ETRS89

Fonte: CAOP, 2021

Escala:
1:10 000

Elaborado por:



Elaboração: Julho, 2023